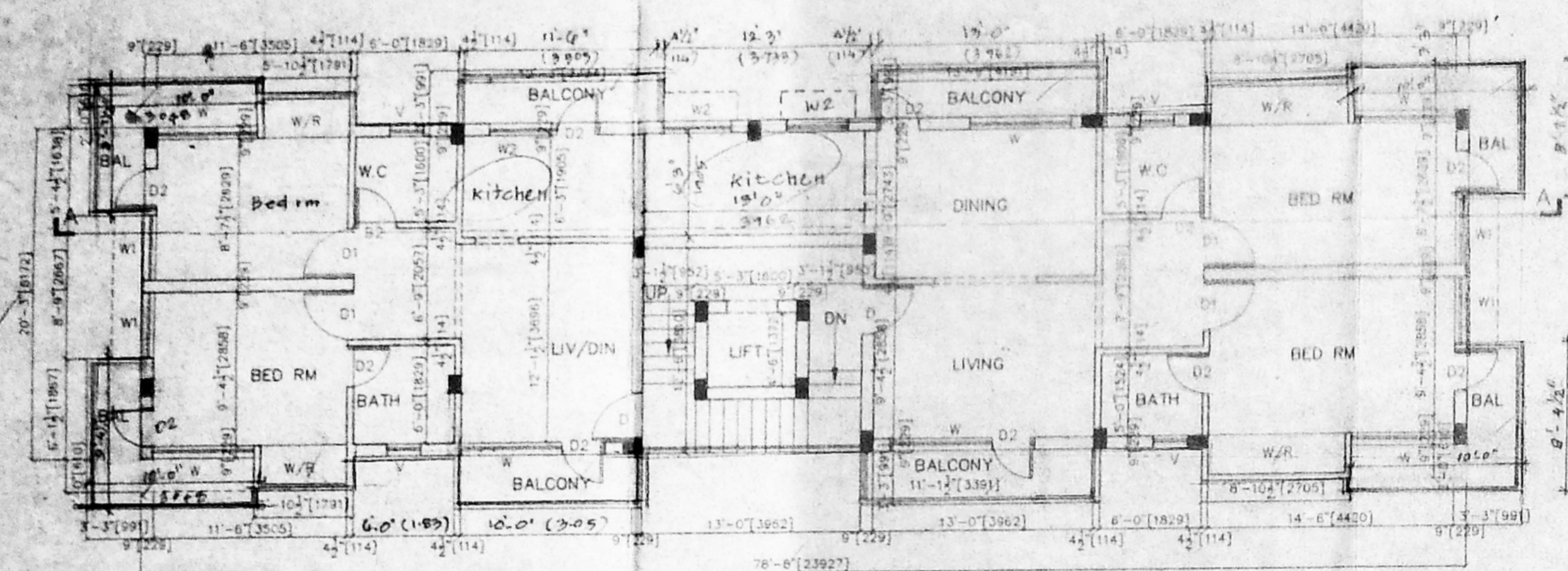
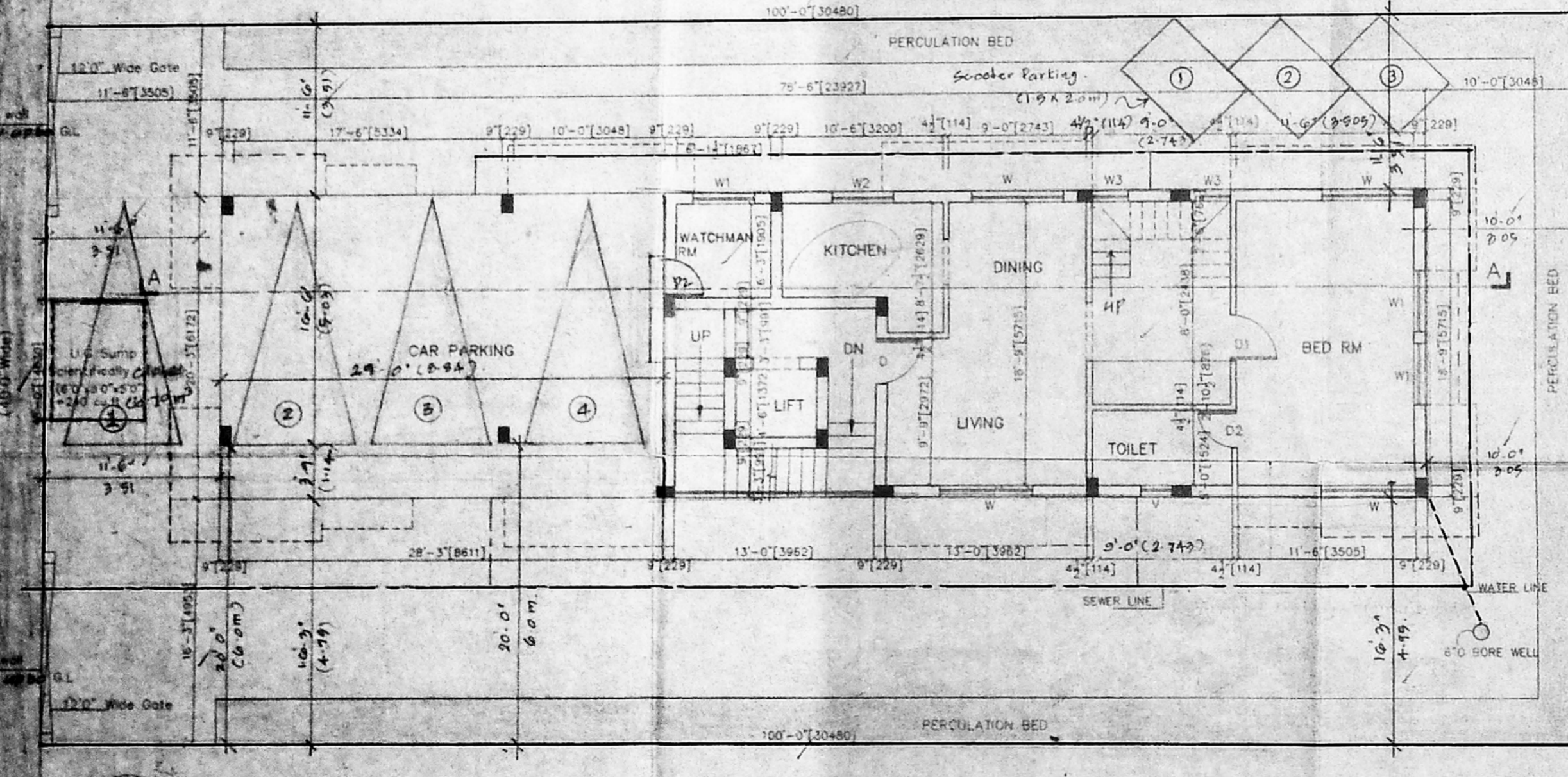


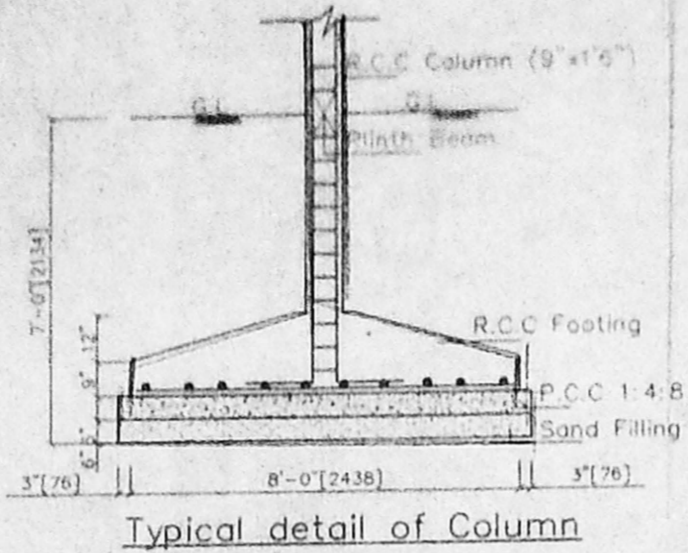
Terrace Floor Plan



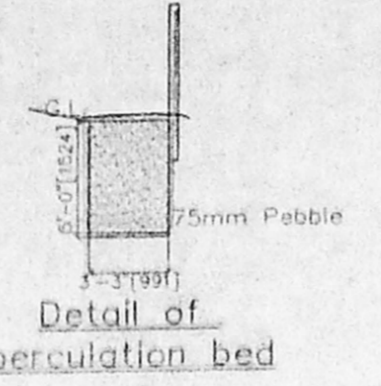
Second & Third Floor Plan



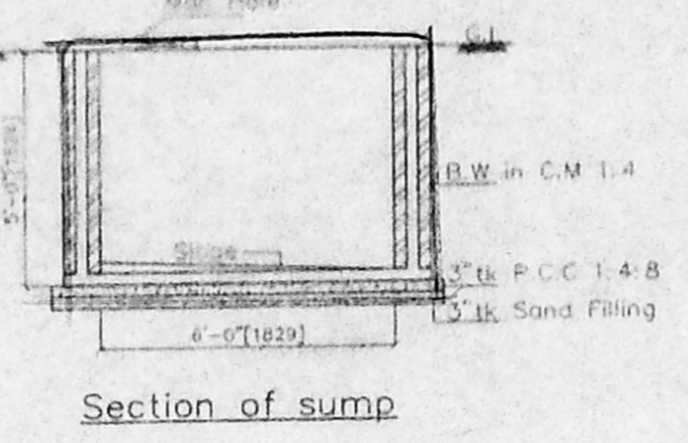
Ground Floor Cum Site Plan



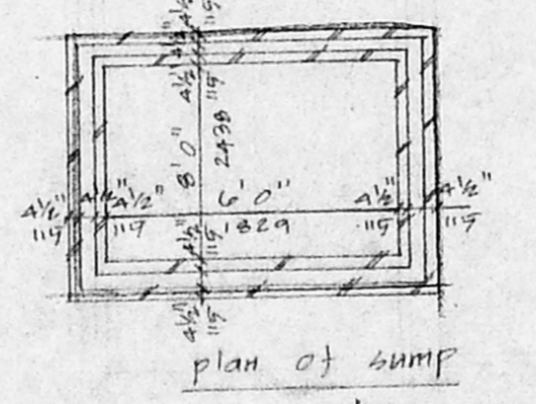
Typical detail of Column Foundation



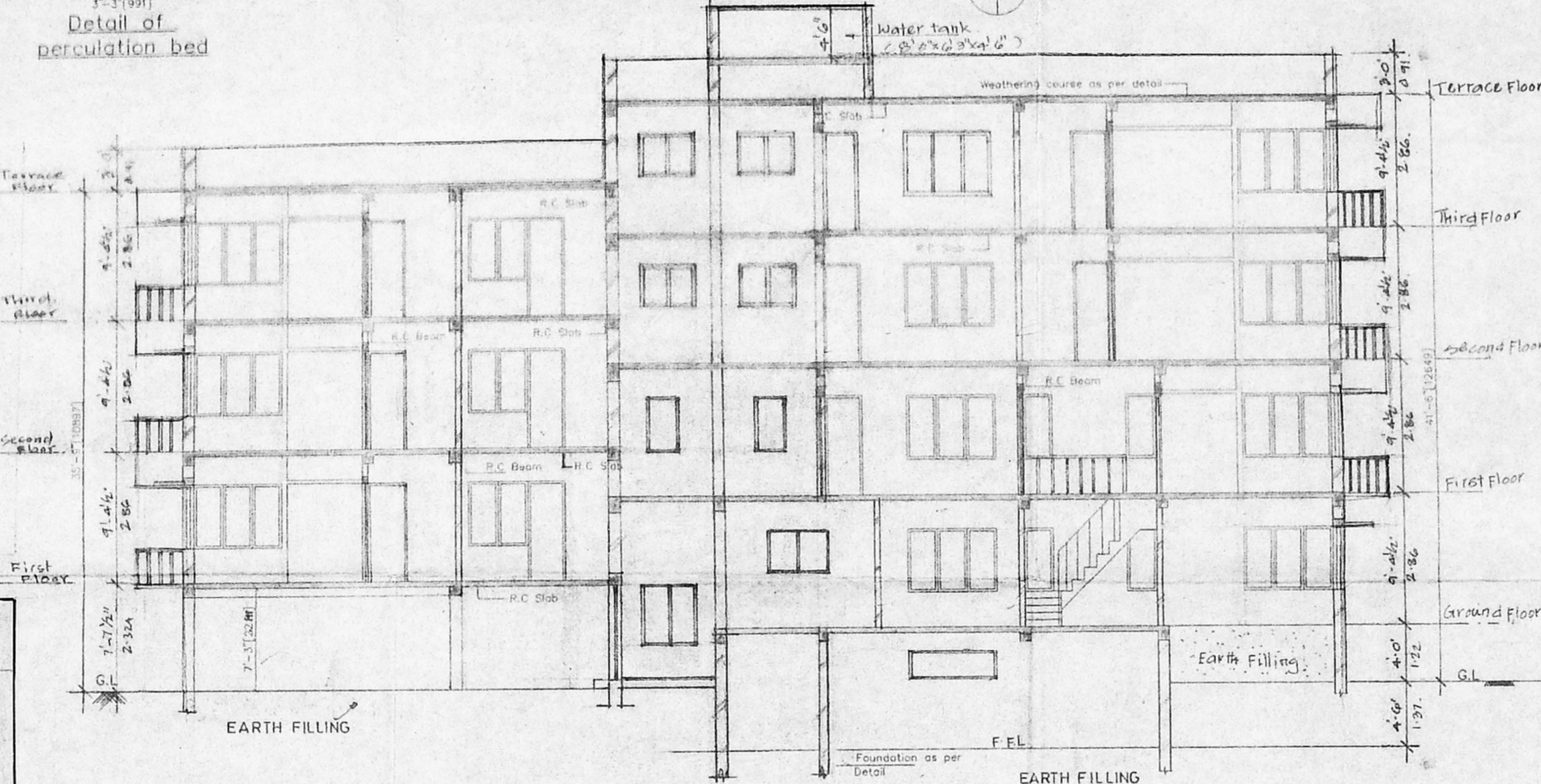
Detail of percolation bed



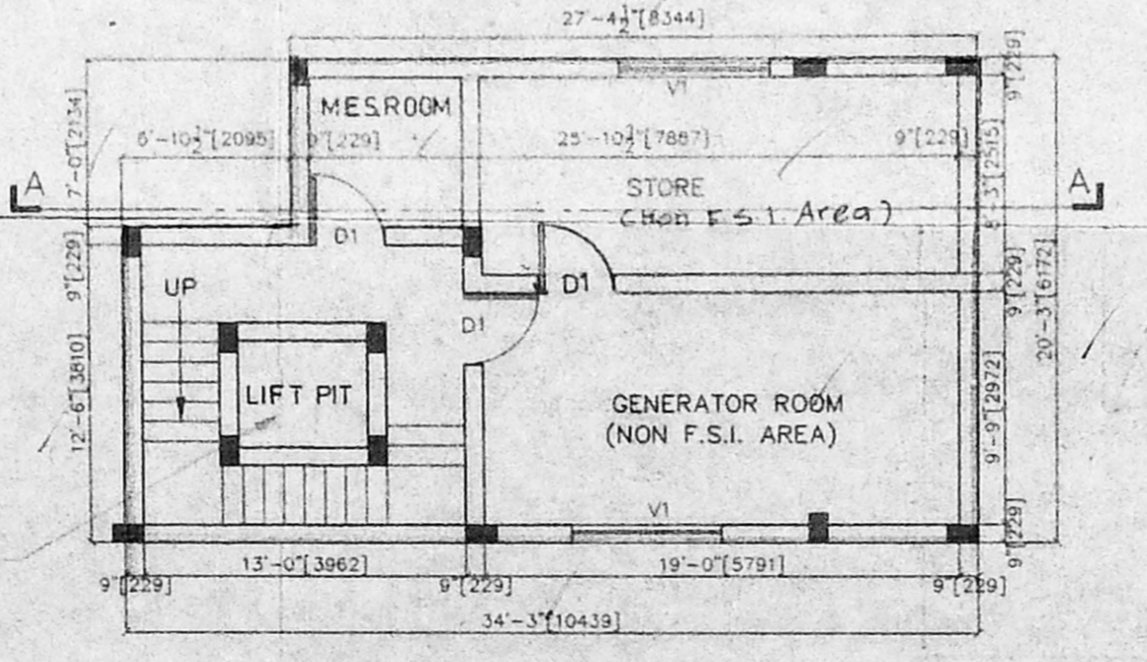
Section of sump



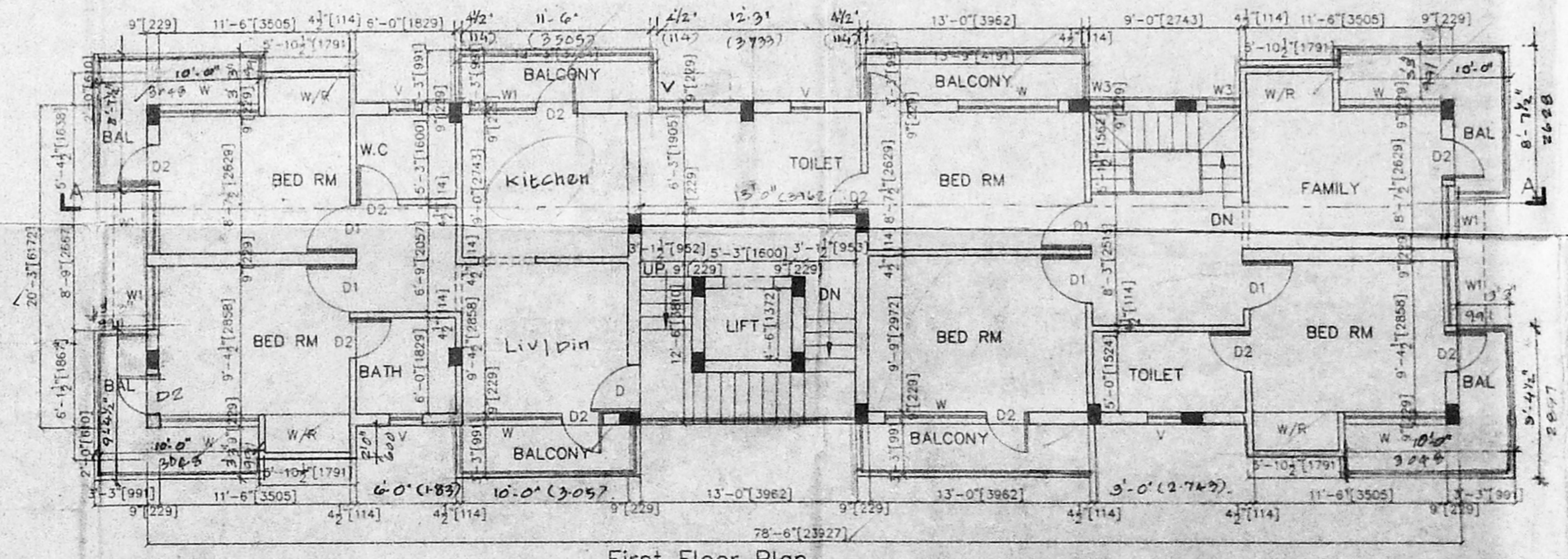
Plan of sump



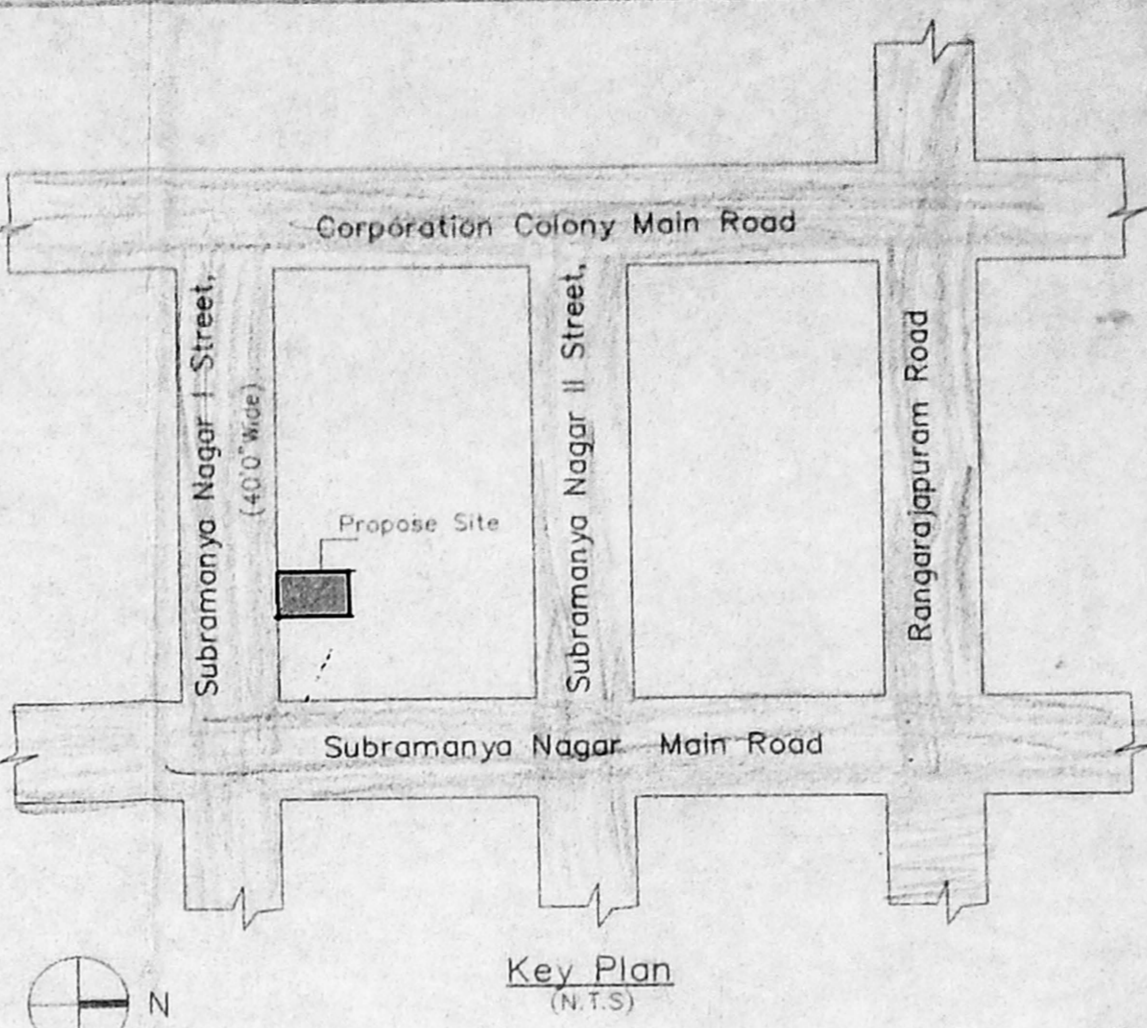
Section 'AA'



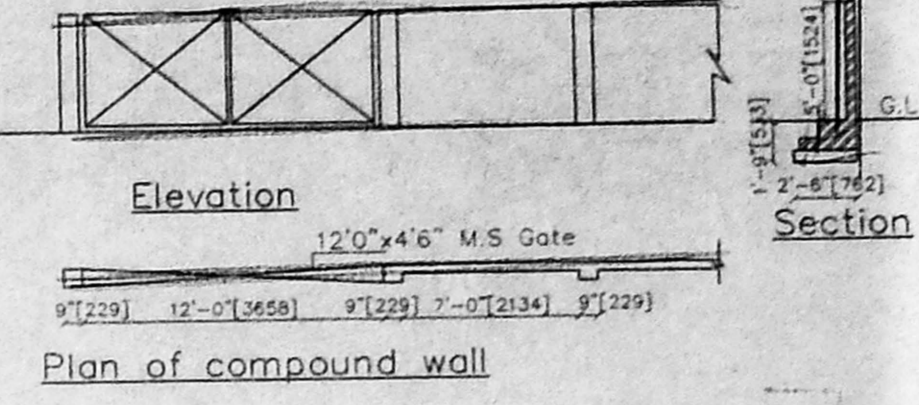
Basement Floor Plan



First Floor Plan

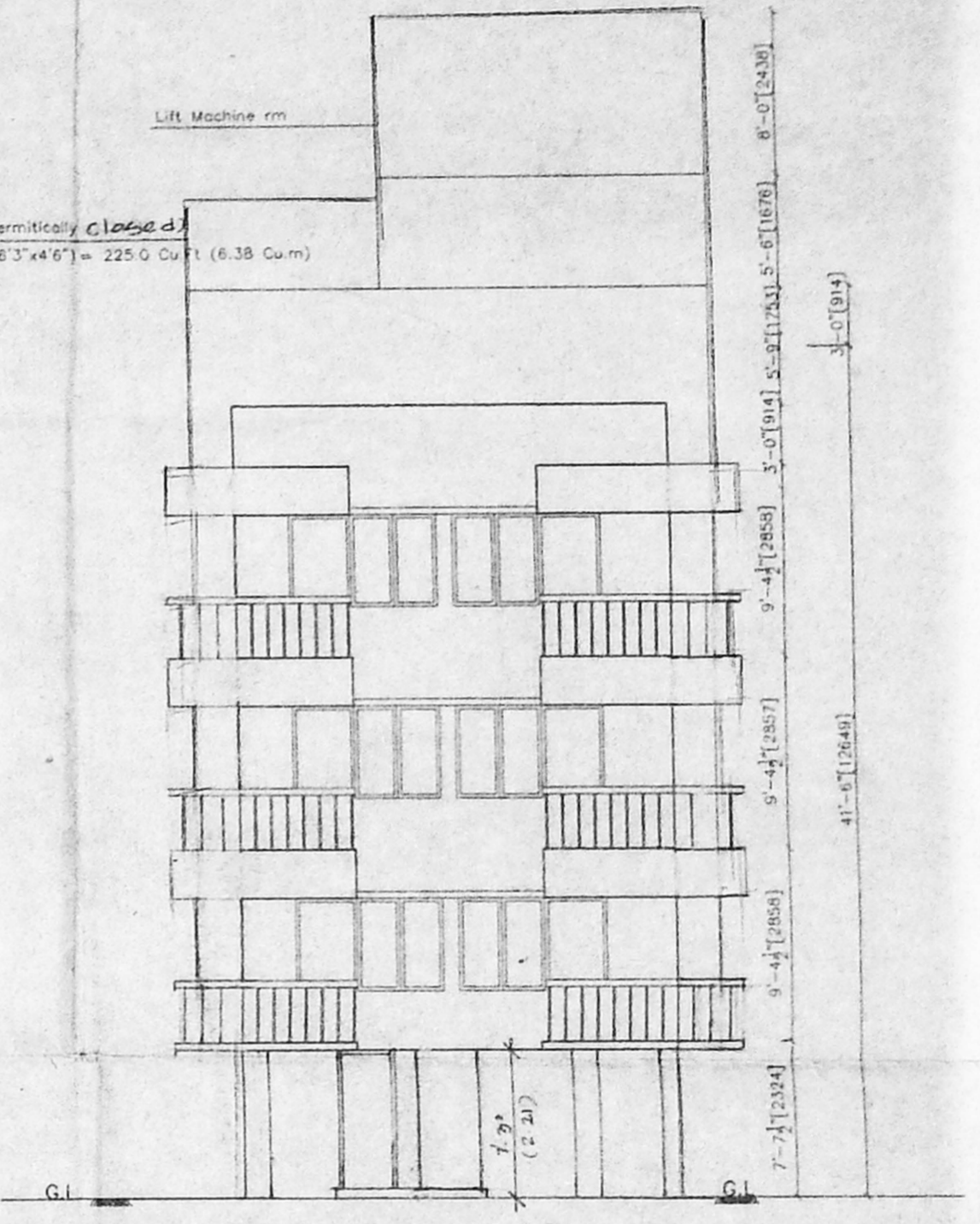


Key Plan (N.T.S.)



Elevation

Section



Elevation

Schedule of joinery				
No	Width	Height	Revised Plan	Description
D	3'3"	7'0"	22/9/99	Door
D1	3'0"	7'0"	-do-	Door
D2	2'6"	7'0"	-do-	Door
W	6'0"	4'6"	22/9/99	T.W. Glazed Window
W1	4'0"	4'6"	22/9/99	T.W. Glazed Window
W2	4'0"	3'0"	-do-	T.W. Glazed Window
W3	2'0"	4'6"	-do-	T.W. Glazed Window
V	2'0"	P.A. 4'0"	22/9/99	T.W. Glazed Ventilator
VI	6'0"	2'0"	-do-	T.W. Glazed Ventilator

Area Statement	Sq.Ft	Sq.M
PLOT AREA	4800.0	146.04
Proposed Construction		
Basement floor area	172.44	16.03
Ground floor area	939.06	87.27
First floor area	2009.18	186.73
Second floor area	2021.18	187.64
Third floor area	2021.18	187.64
Total FSI area	7167.04	665.71
FSI Applied for	1.42	
Plot coverage	4.1%	
Non FSI area	525.06	48.50

- Legend
- 1. Proposed Construction
 - 2. Boundary line
 - 3. Road
 - 4. Sewer line
 - 5. water line

Owner: *[Signature]*

Scale: 1:100 Date: 19.01.99

Job Title: Proposed Apartments at Dns: 16th Plal No: 17 Subramanya Nagar, 1st Street, Rangaraja Puram, Chennai. Bearing: T.S No: 12/12, Block No: 49, Paliyur Division, Corp. Div. No: 12A, Zone VIII.

Licensed Surveyor: *[Signature]*
 A. SELVARAJU, B.E., AME, C.E., D.A.A.,
 Chartered Engineer, Chartered Engineer,
 Approved Valuer, Licensed Surveyor
 Elassai-1, Reg. No: 319/99-2000
 Corporation of Chennai.
 No: 1/370, Mogappair East,
 CHENNAI-600 050.
 Ph: 6248264